

Community gardens are open to the public and maintained by local volunteers. They blossom in neglected spots, are unique and change with each season. This 4.6km circular trail is on quiet roads and paths where you can discover fourteen community gardens. Visit, volunteer, and brighten your day! Find out more on: [www.movemoresheffield.com](http://www.movemoresheffield.com)
















Printed on recycled paper, September 2021.

Supported by




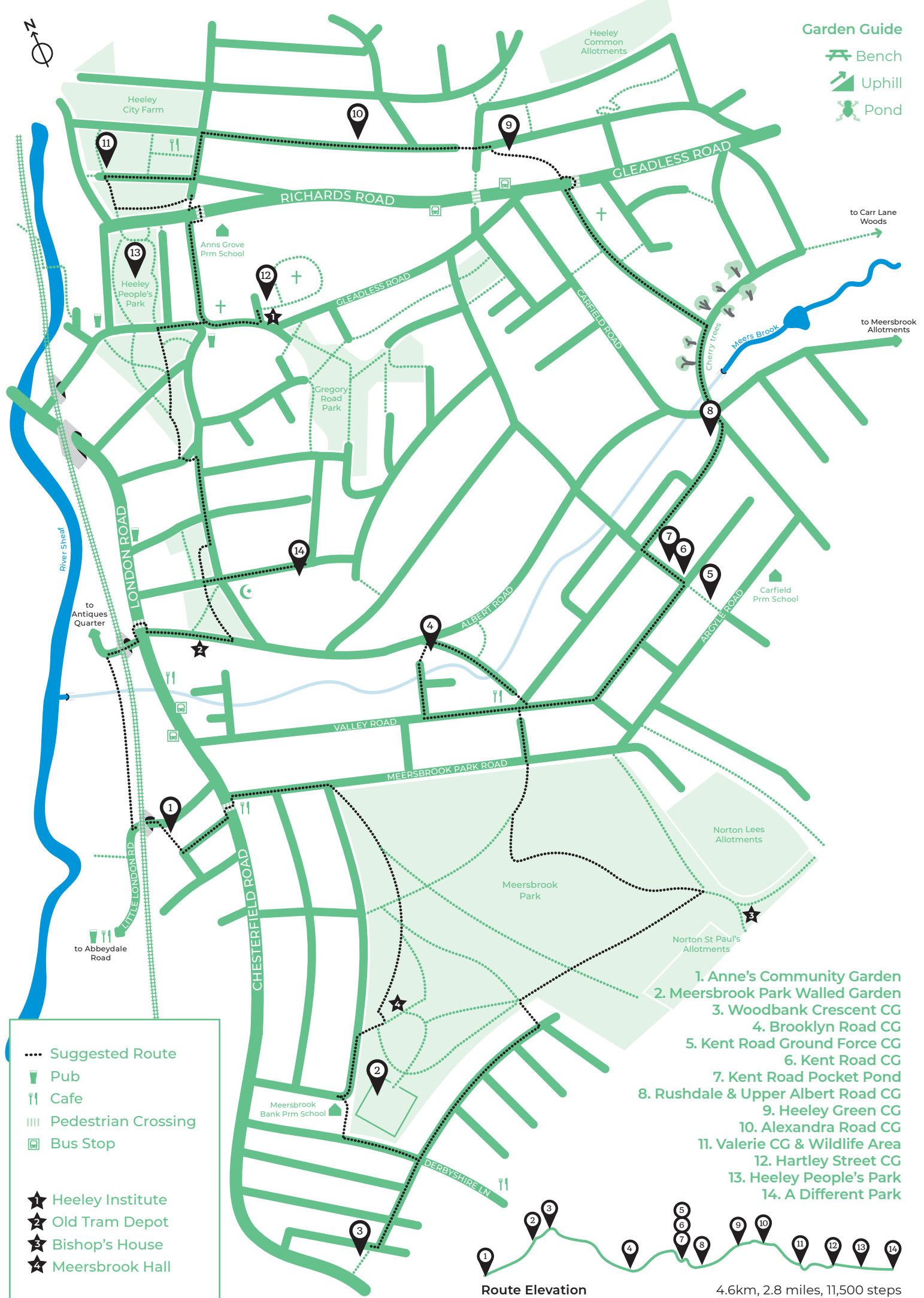
Design by Alex Batten - [alex@alexbatten.net](mailto:alex@alexbatten.net)












- 1. Anne's Community Garden** Little London Road, Meersbrook, S8 8UB  
Look out for the original Victorian railway wall and cobbled pathway.  
(Behind B&M Bargains) *Instagram: @annes\_community\_garden*
- 2. Meersbrook Park Community Walled Garden** S8 9FL    
Look out for: an extensive garden of many rooms. See *website* or *noticeboard* for opening hrs: [meersbrookpark.co.uk/walled-garden](http://meersbrookpark.co.uk/walled-garden)
- 3. Woodbank Crescent Community Garden** Woodbank Crest, S8 9EF    
Look out for a viewing platform with sweeping views of Abbeydale.  
*Facebook: Woodbank Crescent Community Garden (Group)*
- 4. Brooklyn Road Community Garden** Brooklyn Rd, S8 9QL    
Look out for the wildlife pond.  
*Facebook: Brooklyn Road Community Garden (Group)*
- 5. Kent Road Ground Force Garden** Kent Road, Meersbrook S8 9HJ  
Look out for: Steep cobbled paths with handrails, archways and mosaics
- 6. Kent Road Community Garden** Kent Road, S8 9HD  
Look out for fruit trees and colourful beds of wild-flowers  
*Facebook: Kent Road Community Garden (Group)*
- 7. Pocket Pond** Kent Road, S8 9HD    
A tiny pond and garden with a foxglove mural behind.  
*Instagram: @kentroadpocketpond*
- 8. Rushdale & Upper Albert Road Community Garden** S8 9QD  
Look out for the red Postbox (Pending)  
*Facebook: Rushdale and Upper Albert Road Community Garden*
- 9. Heeley Green Community Garden** Denmark Road, S2 3NH    
Look out for an old electricity substation next to the garden.  
*Facebook: HeeleyGreenCommunityGarden*
- 10. Alexandra Road Community Garden** 161 Alexandra Rd, S2 3EL    
Look out for: Green Apple Award winning garden with mulberry tree
- 11. Valerie Garden, Wildlife Area and Community Gardens**   
Heeley City Farm, Richards Road, S2 3DT  
Look out for Pigasus – the statue of the flying pig near the café!  
*Twitter: @HeeleyCityFarm*
- 12. Hartley Street Community Garden** Hartley Street, S2 3AF   
Look out for Heeley Institute just next door.
- 13. Heeley People's Park**  View Road, Heeley, S2 3DJ  
Look out for Crows Nest, MUGA, Playground or Climbing Boulders.  
*Facebook: HeeleyPeoplesPark*
- 14. A Different Park (Pocket Park)** Thirwell Road, Heeley, S8 9TF  
Look out for the cycle shop – A Different Gear.

**Garden Guide**

-  Bench
-  Uphill
-  Pond



-  Suggested Route
-  Pub
-  Cafe
-  Pedestrian Crossing
-  Bus Stop
-  Heeley Institute
-  Old Tram Depot
-  Bishop's House
-  Meersbrook Hall

1. Anne's Community Garden
2. Meersbrook Park Walled Garden
3. Woodbank Crescent CG
4. Brooklyn Road CG
5. Kent Road Ground Force CG
6. Kent Road CG
7. Kent Road Pocket Pond
8. Rushdale & Upper Albert Road CG
9. Heeley Green CG
10. Alexandra Road CG
11. Valerie CG & Wildlife Area
12. Hartley Street CG
13. Heeley People's Park
14. A Different Park



**Route Elevation** 4.6km, 2.8 miles, 11,500 steps